






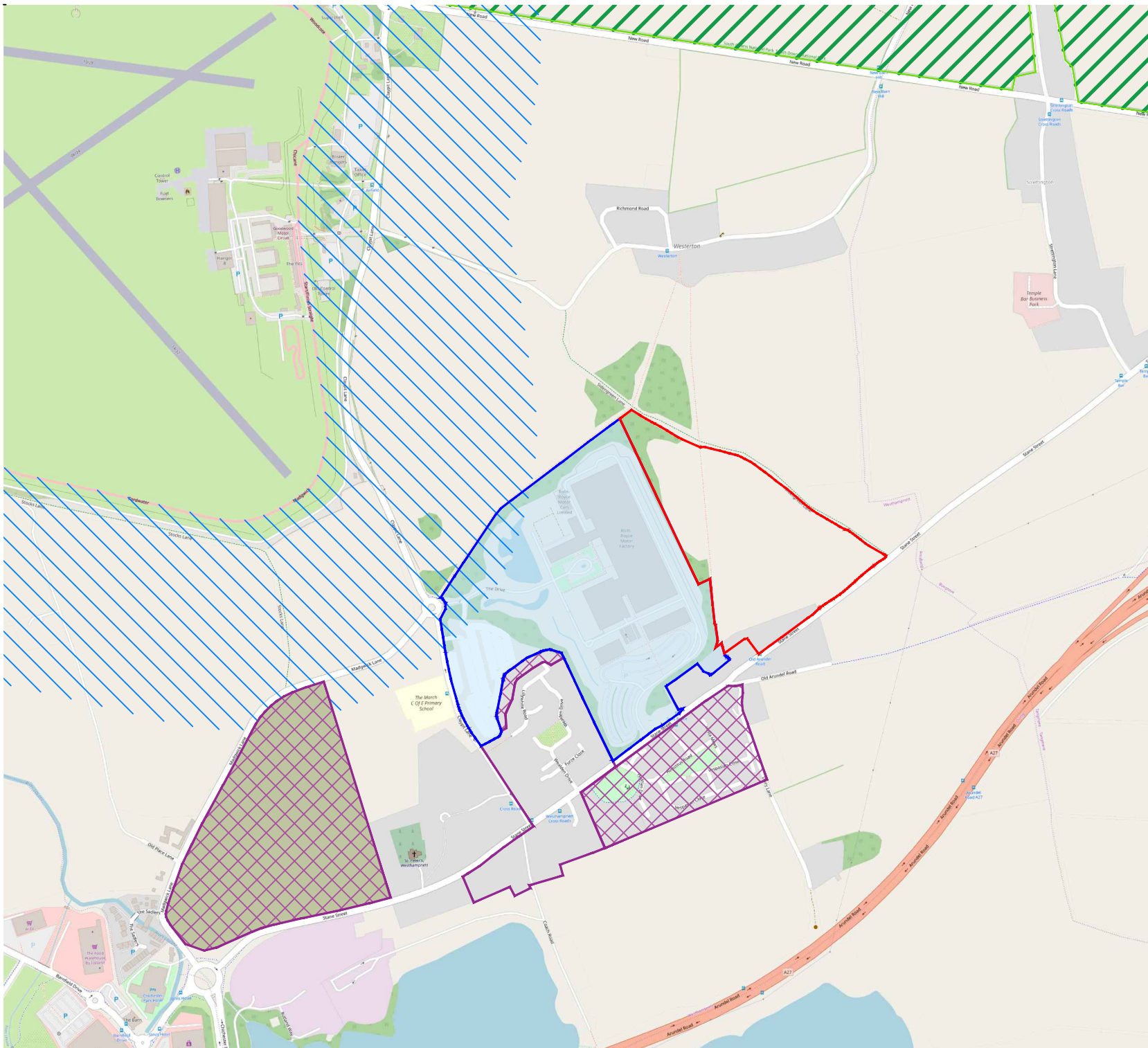


## PLAN 2 - SITE CONTEXT

-  Potential Future R-RMC Expansion Site
-  Land Under Control of R-RMC Existing Site
-  Goodwood Motor Circuit 400m Buffer
-  Proposed Settlement Boundary
-  Existing Settlement Boundary
-  South Downs National Park
-  Existing Strategic Site Allocation



Rev	Description	Date
-----	-------------	------

FOR PLANNING PURPOSES ONLY  
 All information is copyright protected and may not be used or reproduced without prior permission.



© Crown copyright and database right 2017. All rights reserved.  
 Ordnance Survey Licence number 100019980

Client: **R-RMC**

R-RMC Strategic Expansion Land - Context Plan

**Site for Potential B2 Employment Use**

Scale@A4 : Drawn: **ADW**    Designed: ---    Approved: ---

0m  400m 

Drawing Number: **BMW039/002**    Revision: **A**    Date: **14.01.19**

50 North Thirteenth Street, Central Milton Keynes, MK9 3BP  
 01908 666276    mail@davidlock.com    davidlock.com

**David Lock Associates**  
 Town Planning and Urban Design

