












The scaling of this drawing cannot be assured

Revision	Date	Drn	Ckd
-	-	-	-

-  Site Boundary
3.90Ha
-  Main Street
-  Side Street
-  Key Frontage
-  Key Building
-  Block Structure
-  Formal Open Space
-  Informal Open Space
-  Hedgerows/ Trees/
Buffer Planting

Project
**Land to the West
of Bell Lane, Birdham**



Drawing Title
Concept Plan

Date	Scale	Drawn by	Check by
25.01.17	1:2000@A3	NB	IW

Project No	Drawing No	Revision
24195	RG-M-03	-



**BARTON
WILLMORE**

Planning • Master Planning & Urban Design •
Architecture • Landscape Planning & Design • Environmental
Planning • Graphic Design • Public Engagement • Research

bartonwillmore.co.uk



Offices at Bristol Cambridge Cardiff Ebbsfleet Edinburgh Leeds
London Manchester Newcastle Reading Solihull Southampton