
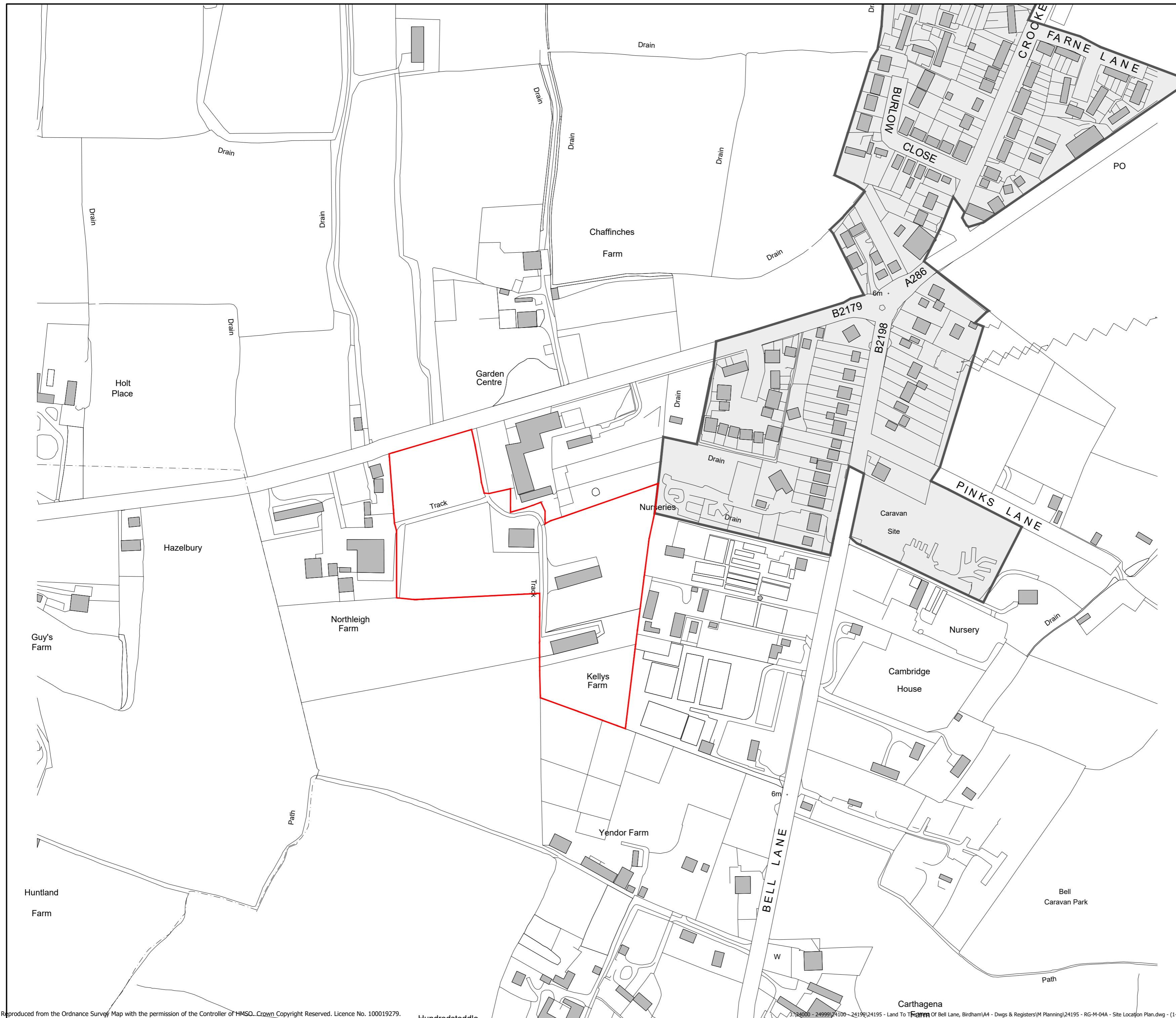
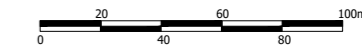
 Site Boundary
 Birdham Settlement Boundary



Project
Land to the West of Bell Lane, Birdham
 Drawing Title
Site Location Plan
 -
 Date 24.09.18 Scale 1:2,500@A2 Drawn by NB Check by EF
 Project No 24195 Drawing No RG-M-04 Revision A



BARTON WILLMORE

Planning • Master Planning & Urban Design • Architecture • Landscape
 Planning & Design • Environmental Planning • Graphic Communication • Public Engagement • Development Economics
 bartonwillmore.co.uk



Offices at Birmingham Bristol Cambridge Cardiff Ebbw Vale Edinburgh Glasgow Leeds London Manchester Newcastle Reading Southampton