





The scaling of this drawing cannot be assured

Revision \_\_\_\_\_ Date \_\_\_\_\_ Drn \_\_\_\_\_ Ckd \_\_\_\_\_


-  Site Boundary  
3.90Ha
-  Residential
-  Formal Open Space
-  Informal Open Space

Area	Ha	Ac
Residential	2.95	7.29
Formal Open Space	0.14	0.34
Informal Open Space	0.82	2.02
<b>Total</b>	<b>3.90</b>	<b>9.64</b>

Project  
**Land to the West  
of Bell Lane, Birdham**  
Drawing Title  
**Land Use Plan**



Date 25.01.17	Scale 1:2000@A3	Drawn by NB	Check by IW
Project No 24195	Drawing No RG-M-02	Revision -	



Planning • Master Planning & Urban Design •  
Architecture • Landscape Planning & Design • Environmental  
Planning • Graphic Design • Public Engagement • Research

bartonwillmore.co.uk



Offices at Bristol Cambridge Cardiff Ebbsfleet Edinburgh Leeds  
London Manchester Newcastle Reading Solihull Southampton