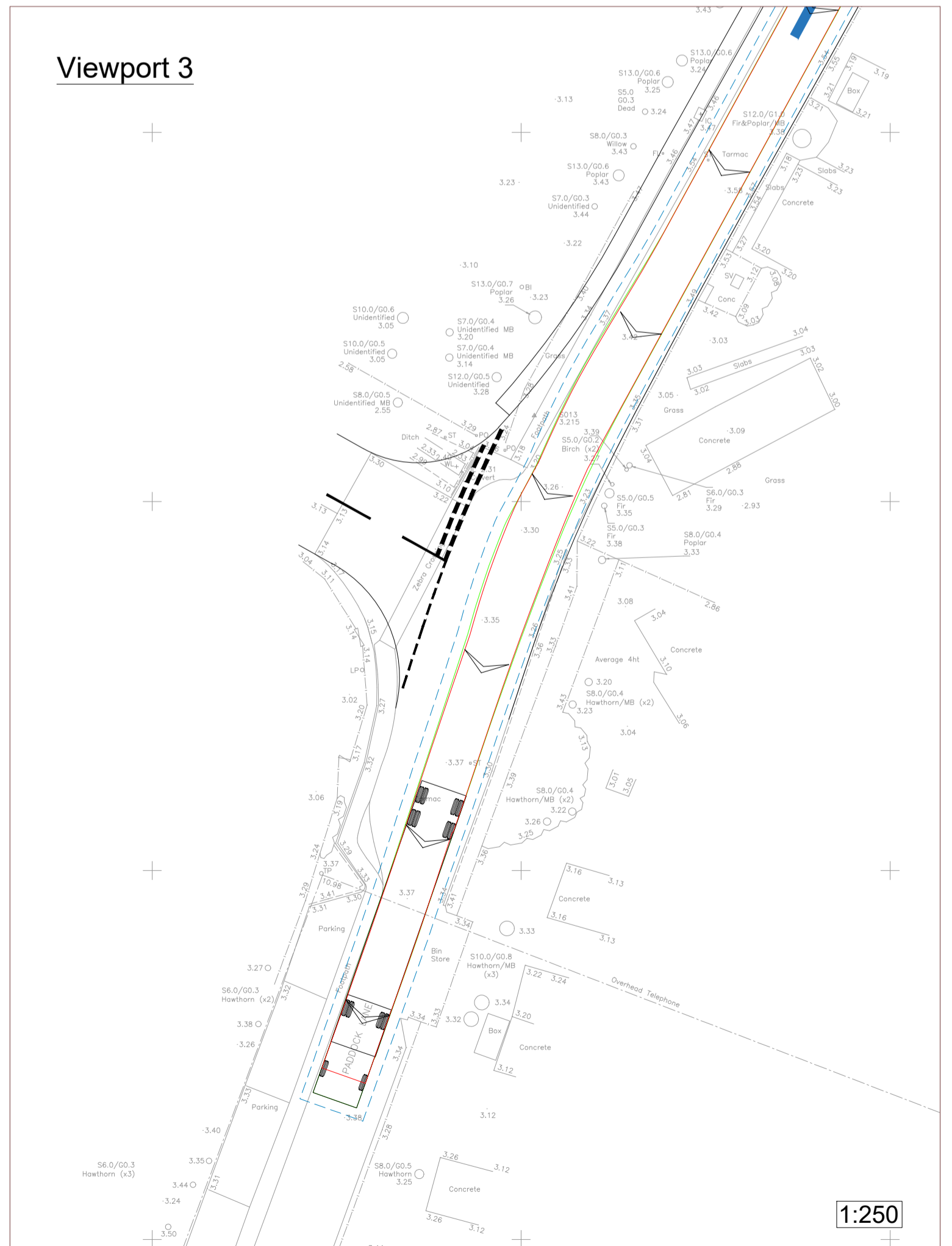

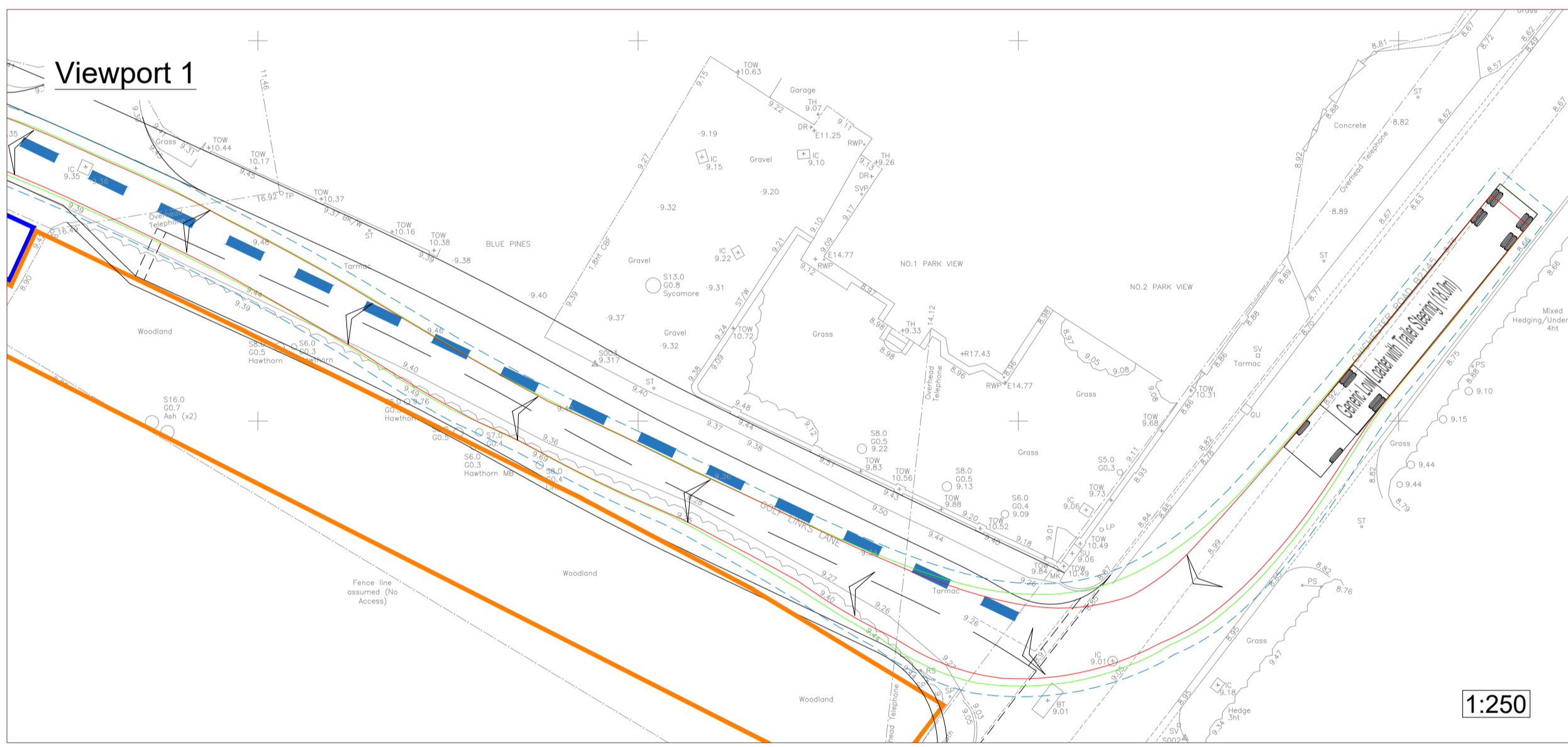
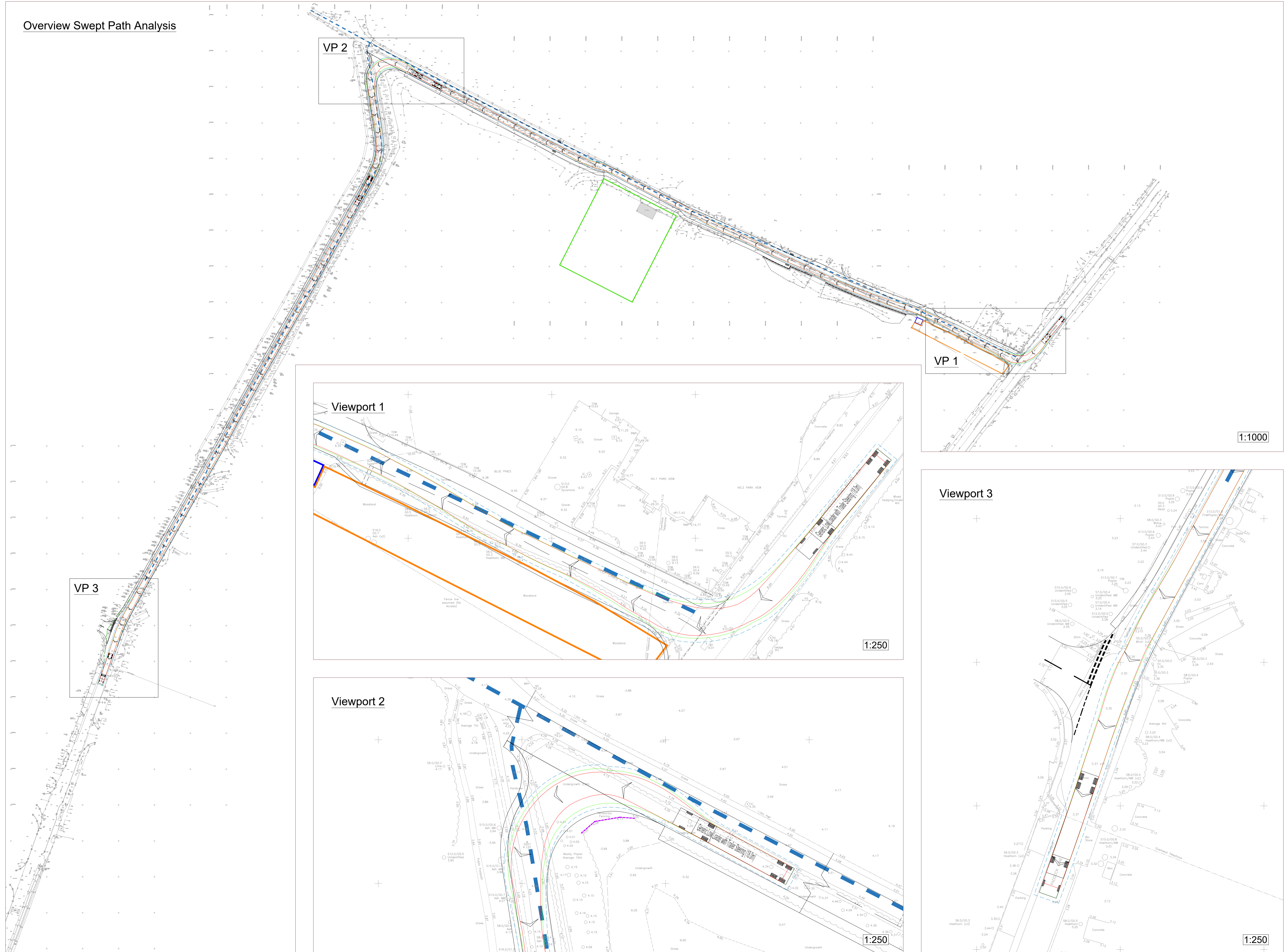


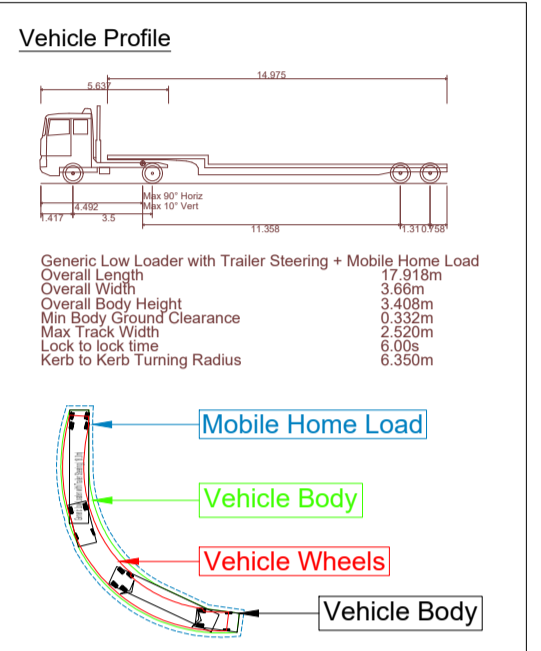
Overview Swept Path Analysis



- Notes:**
- Do not scale from this drawing. All dimensions are in metres, unless stated otherwise.
 - Ordnance Survey, (c) Crown Copyright 2020. All rights reserved. Licence number 100022432.
 - Work to be undertaken in accordance with the West Sussex County Council Specification.
 - Works shown are indicative for preliminary information and are subject to planning discussions and detailed design.
 - Land ownership information is shown based on a best fit interpretation of Land Registry plans provided by the client and is subject to confirmation. Rappor accept no liability for the accuracy of this information.

Key:

--- PROW - Public Right of Way



Rev	Date	Details	Drawn By	Checked By

rappor
 Infrastructure and environmental consultants
 rappor.co.uk

CLIENT: **DEERHYDE LTD.**

PROJECT: **GOLF LINKS LANE SELSEY**

TITLE: **SWEPT PATH ANALYSIS - LOW LOADER + MOBILE HOME LOAD (INBOUND)**

STATUS: **INFORMATION**

SCALE @ A1:	DATE:	DRAWN:	CHECKED:	APPROVED:
As Stated	08.12.22	FA	JM	JM
JOB NO:	DRAWING NO:	REVISION:		
22-0360	SP01	-		