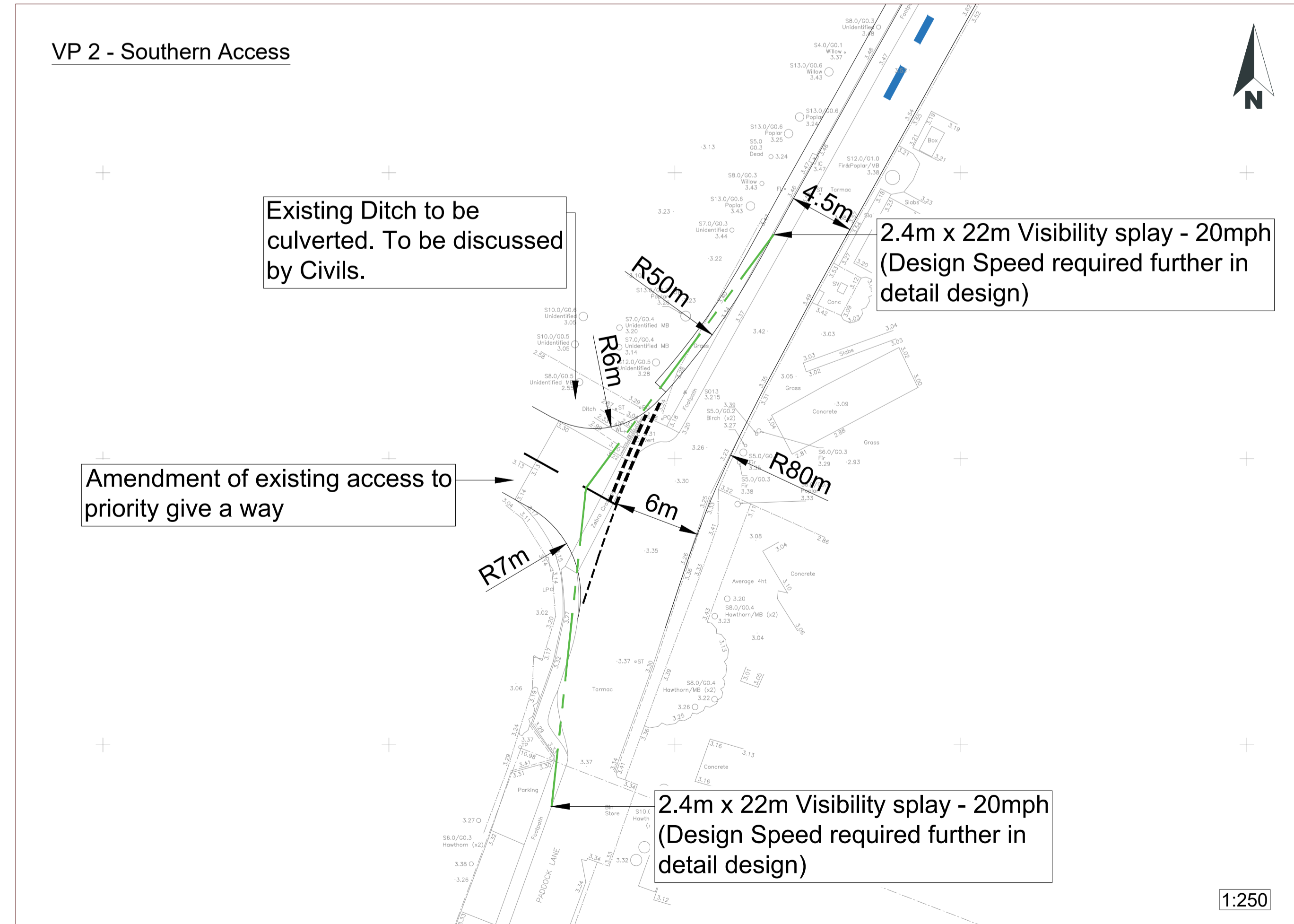
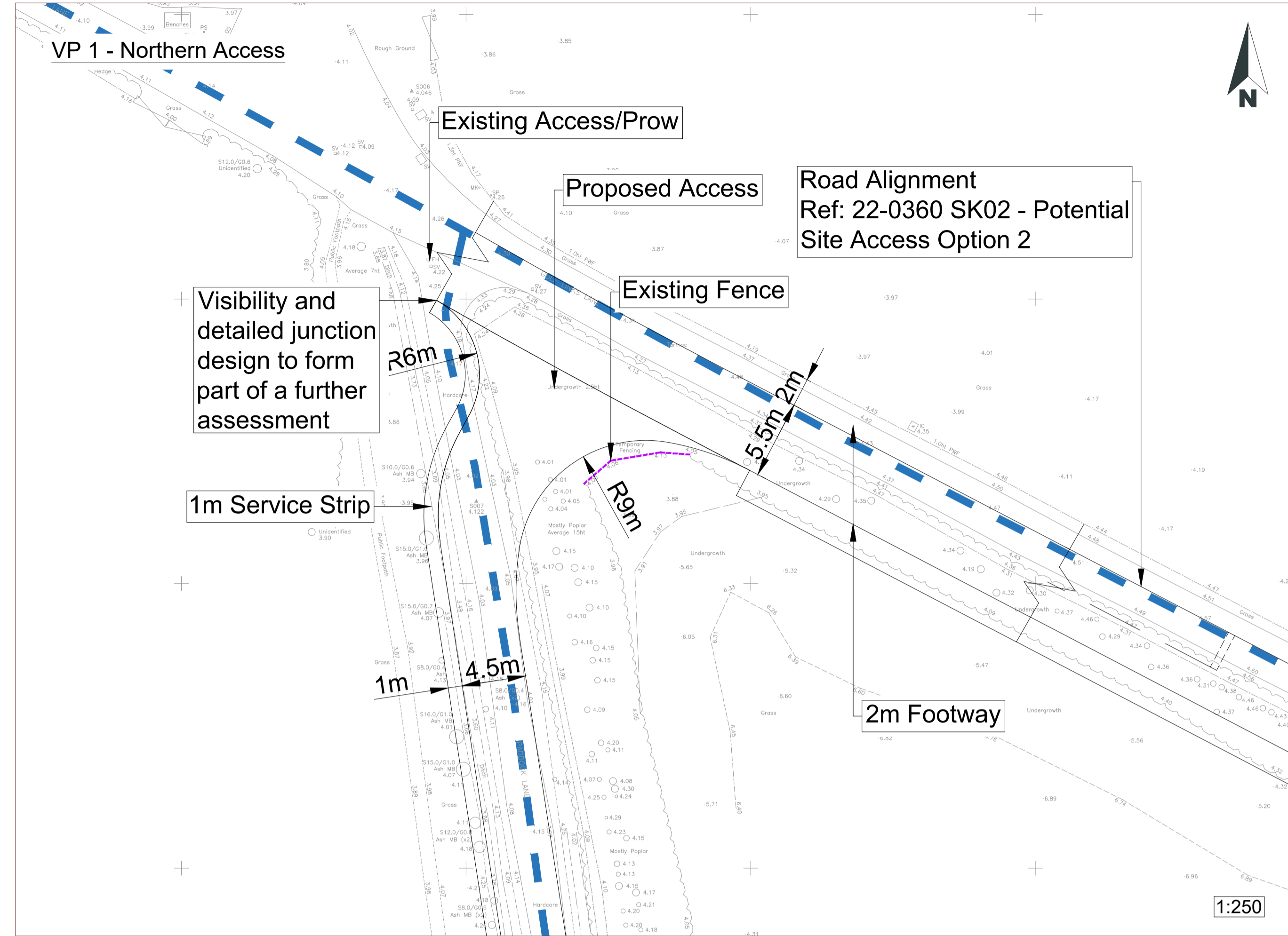
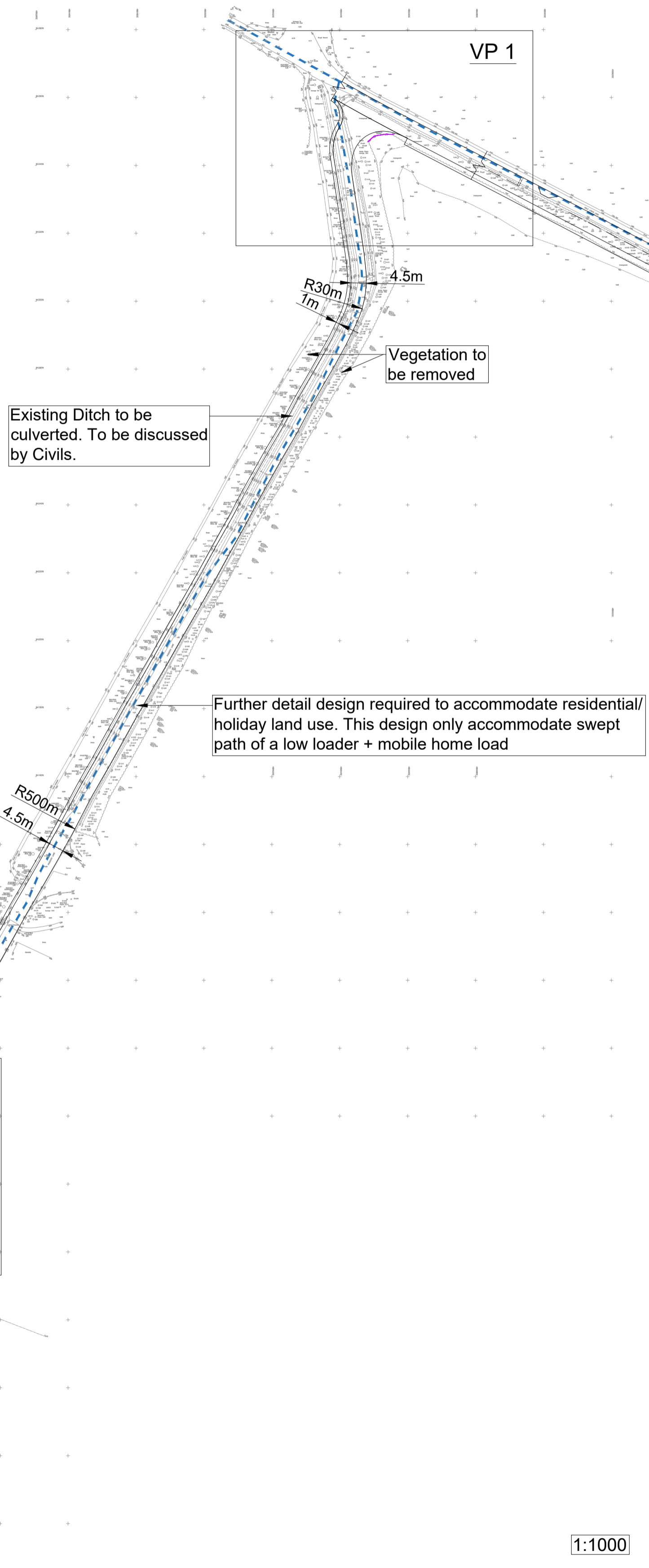


Proposed Road Alignment



- Notes:**
- Do not scale from this drawing. All dimensions are in metres, unless stated otherwise.
 - Ordnance Survey, (c) Crown Copyright 2020. All rights reserved. Licence number 100022432.
 - Work to be undertaken in accordance with the West Sussex County Council Specification.
 - Works shown are indicative for preliminary information and are subject to planning discussions and detailed design.
 - Land ownership information is shown based on a best fit interpretation of Land Registry plans provided by the client and is subject to confirmation. Rappor accept no liability for the accuracy of this information.

- Key:**
- 2.4m x 22m Visibility Splay (20mph) (Visibility Splays are based on MfS Standards)
 - PROW - Public Right of Way

Rev	Date	Drawn By	Checked By
<p>Infrastructure and environmental consultants rappor.co.uk</p>			
CLIENT: DEERHYDE LTD.			
PROJECT: GOLF LINKS LANE SELSEY			
TITLE: POTENTIAL ROAD ALIGNMENT (PADDOCK LANE)			
STATUS: INFORMATION			
SCALE @ A1: As Stated	DATE: 08.12.22	DRAWN: FA	CHECKED: JM
JOB NO: 22-0360	DRAWING NO: SK03	APPROVED: JM	REVISION: -